


Appendix 2 – Pricing, Bike Design, Types of Bays and Location Map

Pricing:




Pay As You Ride

Best for a single Ride

Unlocking fee	Per minute
£1.00	£0.05

- ✓ Pay for the time you ride.
- ✓ Best for a single ride, or occasional journeys.



Minute Bundles

Buy upfront and save

Save £1 unlock fee with every ride

300 mins	£15	200 mins	£10
100 mins	£5	400 mins	£20

- ✓ Best for multiple rides.
- ✓ No unlocking fees - simply pay £0.05 per every minute you ride.
- ✓ Flexible to use when you want.

- Standard bikes are charged at 5p per minute
- Ebikes are charged at 10p per minute
- There is a £5 charge when a bike is not returned to a bay

Bike Design



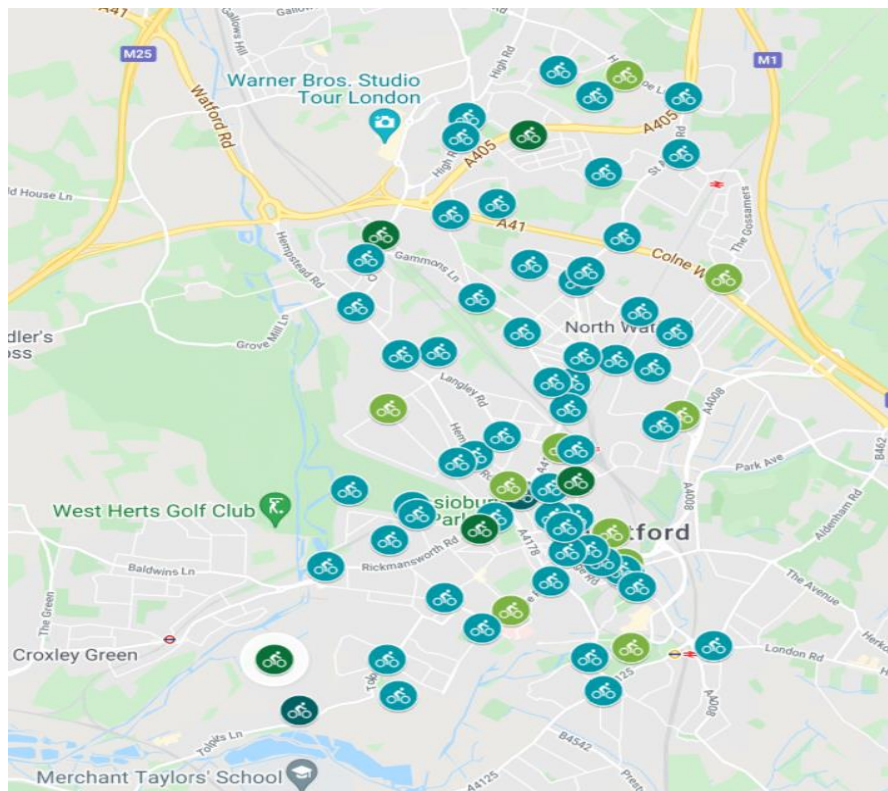
Appendix 2 – Cont. - Bike Bay information

- Bikes are parked in clearly marked Beryl Bays
- Locations of bays are found via the App
- To date, there are 74 live bay locations
- 84,000 people live within a 5 minute walk of a Beryl Bay
- A variety of bays are offered within the network and a retiering strategy was implemented which revised the bay specification set out in the tender. The rationale for implementing a range of bay upgrades includes:
 - Improvement to the area where a bay is located
 - Benefit of scheme signage
 - Bays can look cluttered. Planters can help to guide the placement of bikes and protect from the wind
 - Improved bay design
 - Large open space – will not cause an obstruction

Types of Bike Bays

<ul style="list-style-type: none">• Tier 1 - Parklet Bay 	<ul style="list-style-type: none">• Tier 1b - Parklet Lite 
<ul style="list-style-type: none">• Tier 2 	<ul style="list-style-type: none">• Tier 3 

Appendix 2 – Cont. - Bay Location Map and Types of Bays



- With 74 Beryl Bays installed, 84 000 people are a 5 minutes' walk from a bay, which represents 86% of the service area's population.
- There are 74 live bay locations across the borough to date which are listed below. The final target is 82 bays in total.

Number and Types of Bays

- Tier 1 - Parklet Bay – 2 bays
- Tier 1b - Parklet Lite – 3 bays
- Tier 2 – 3 bays
- Tier 3 – 66 bays

Appendix 2 – Cont. - Bike Bay Locations

Bay No:	Location:	Bay No:	Location:
1	Station Road	4	Beechen Grove
5	High Street North	8	Town Hall
10	Cassiobury Park East	11	Queens Road
12	Atria South Water Lane	14	High Street Station
15	The Pyramid High Street South	16	King Street
18	St Mary's Church	20	Market Street
23	Cassiobury Park Central	25	Cassiobury Park Car Park
29	Croxley Park	30	Watford Cycle Hub
31	Tolpits Lane	33	Watford General Hospital
35	Vicarage Road Shops	41	Radlett Road Watford Rugby Club
43	Watford North Station	46	Hatfield Road
47	Penn Road Retail Park	48	Gammons Lane
49	Stratford Road	52	Cassiobury Drive
55	Garston Park Parade	57	Harvester Three Horseshoes
58	Woodside Leisure Centre	60	Leavesden High Road North
61	High Road Central	64	Cow Lane
65	Greenwood Drive	66	The Brow
68	Bushey Mill Lane	69	Longspring
70	Leavesden Road	71	Courtlands Drive
72	Langley Road	73	Fairview Drive
74	Park Avenue	75	Station Approach
76	Eastbury Road	77	Aldenham Road

81	Riverside Recreation Ground	82	Woodland Drive
83	Cha Café	84	Lowestoft Road
85	Cycles UK	86	Central Leisure Centre
87	Wippendell Road	88	Oxhey Activity Park
89	Cassio Common	93	Hempstead Road/Courtlands Drive
95	Camelot	99	Hawthorn Close
100	Wentworth Close	101	The Gym
102	Knutsford Avenue	103	Meriden Community Centre
106	Watford Junction	111	St Peter's Church
112	Heather Lane	113	St Albans Road/Judge Street
114	Rhodes Way	118	Harwoods Rec
120	Appletree Walk	123	Beechen Grove North
126	Beechwood Rise	127	Lower High Street
139	North Western Avenue		